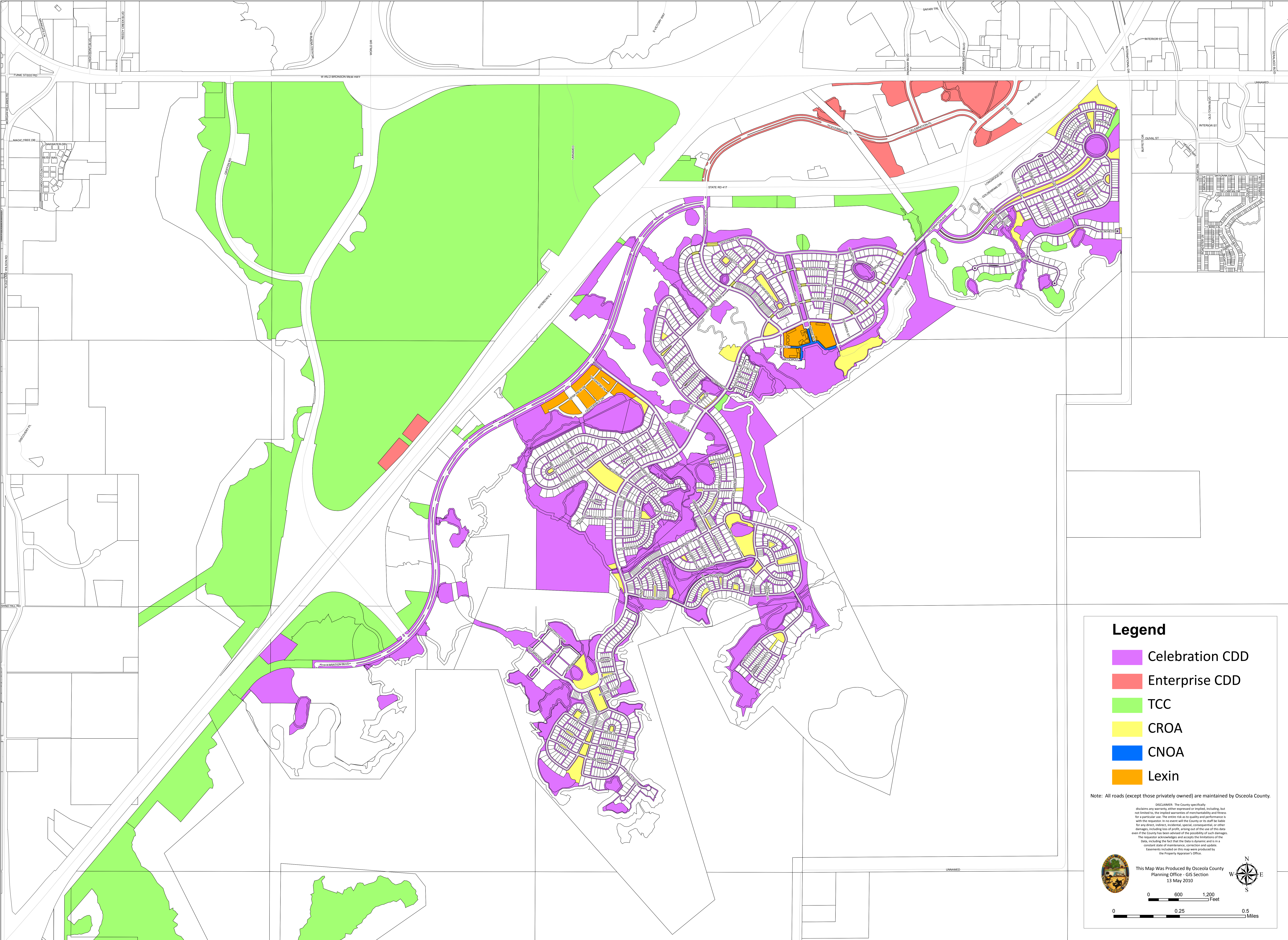








Celebration, Florida



Legend

-  Celebration CDD
-  Enterprise CDD
-  TCC
-  CROA
-  CNOA
-  Lexin

Note: All roads (except those privately owned) are maintained by Osceola County.

DISCLAIMER: The County specifically disclaims any warranty, either expressed or implied, including, but not limited to, the implied warranties of merchantability and fitness for a particular use. The entire risk as to quality and performance is with the requester. In no event will the County or its staff be liable for any direct, indirect, incidental, special, consequential, or other damages, including loss of profit, arising out of the use of this data even if the County has been advised of the possibility of such damages. The requester acknowledges and accepts the limitations of the data, including the fact that the data is dynamic and is in a constant state of maintenance, correction and update. Esriemarks included on this map were produced by the Property Appraiser's Office.



This Map Was Produced By Osceola County Planning Office - GIS Section
13 May 2010

